














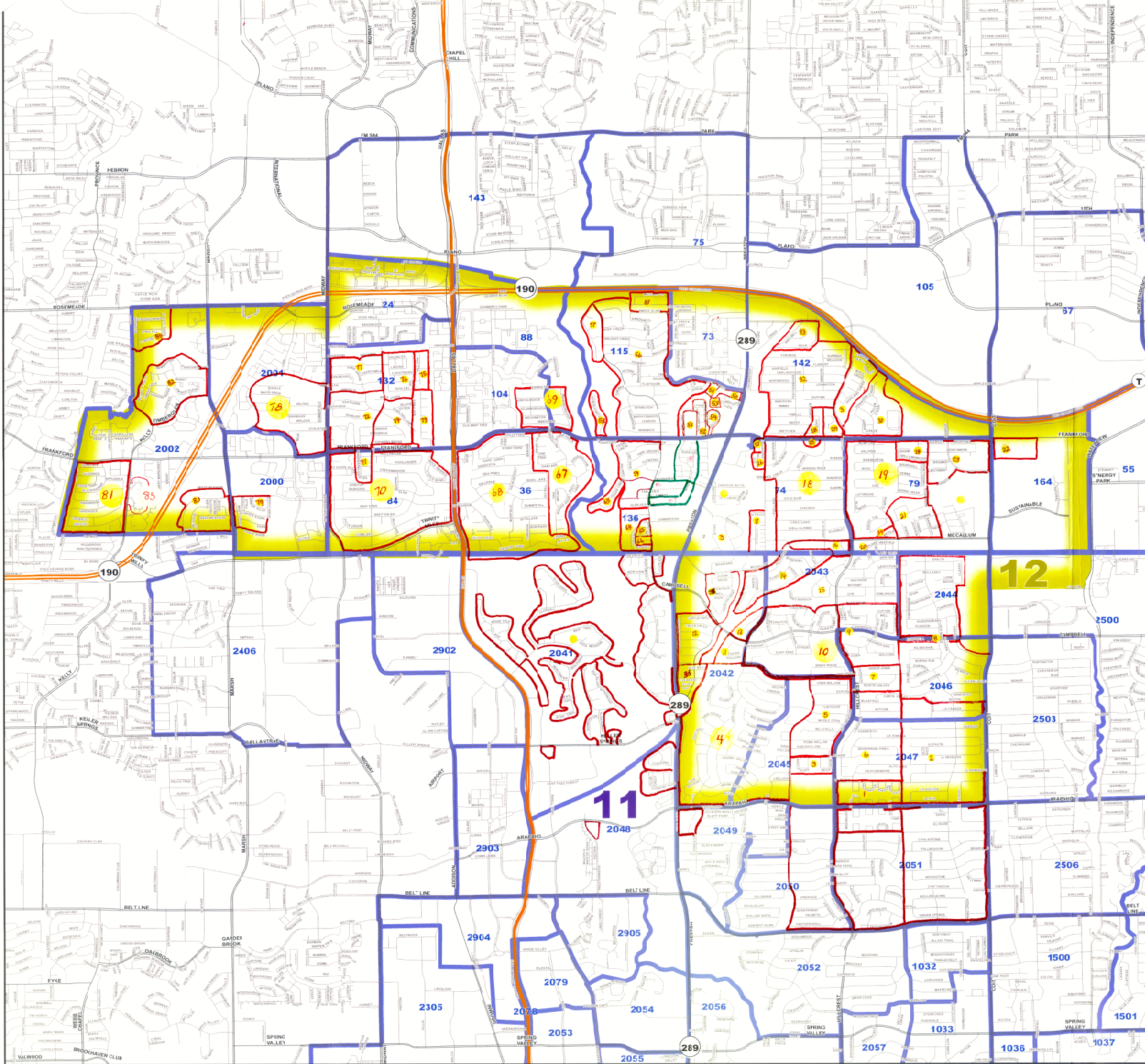
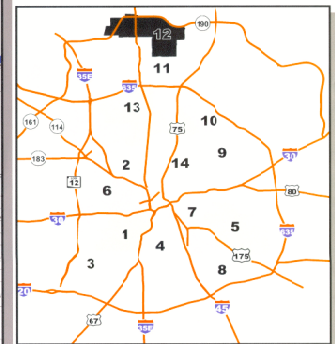


2013 General Election Dallas City Council District/County Precinct Map Council District 12




Legend

-  2012 Voters Precincts
-  District 1
-  District 2
-  District 3
-  District 4
-  District 5
-  District 7
-  District 12
-  District 8
-  District 9
-  District 10
-  District 11
-  District 13
-  District 14
-  Minor Roads
-  Major Roads
-  Freeways



Data Source:
 Voters Precincts - Dallas, Denton & Collin Counties
 Roads, Council Districts - City of Dallas Enterprise GIS
 *Council Districts adopted 2011

City of Dallas GIS Map Disclaimer:
 The accuracy of this data within this map is not to be taken/used as data produced by a Registered Professional Land Surveyor for the State of Texas. This product is for informational purposes and may not have been prepared for or be suitable for legal, engineering, or surveying purposes. It does not represent an on-the-ground survey and represents only the approximate relative location of property boundaries. The City of Dallas makes no representation of any kind, including, but not limited to, warranties of merchantability or fitness for a particular purpose or use, nor are any such warranties to be implied with respect to the accuracy of information presented on this map. Transfer copies and/or use of information in this map without the presentation of this disclaimer is prohibited. City of Dallas GIS* State of Texas: H.B. 11-7 (W. Smith) - 05/27/2011. Effective on 09/01/2011.



Wednesday, October 31 2012 3:28:25 PM
 File Location: U:\GIS\2013\1030_887_CouncilDistrictMapSet_Johnson2013_VoterCouncilDist_12_E.mxd
 Prepared By: Scott S. Burns
 Project/Client: City of Dallas GIS Services
 For illustrative purposes only.